









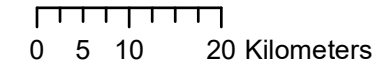
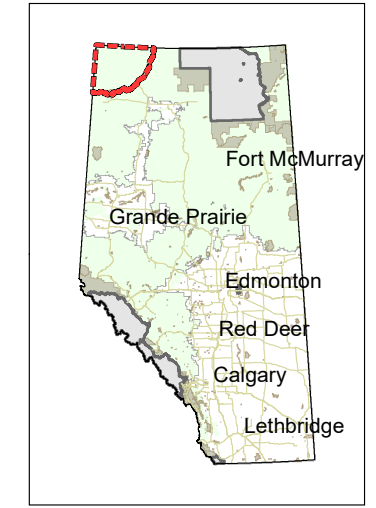


# Bistcho Lake Sub-regional Plan

-  Bistcho Lake Sub-regional Boundary
-  Green Area
-  White Area
-  Provincial Park or Protected Area
-  First Nations Reserve
-  Metis Settlement
-  Population Centre
-  Hydrography
-  Primary Highway
-  Secondary Highways



© 2019 Government of Alberta

Coordinate System: NAD83 10TM AEP Forest  
 Prepared By: Air, Biodiversity and Policy Integration Branch,  
 Policy and Planning Division CAR 19-007  
 Prepared For: Planning Branch  
 Date of Completion: July 24<sup>th</sup>, 2019.

Alberta Environment and Parks

Where applicable:  
 Base data provided by the Government of Alberta under the Alberta  
 Open Data License (2019).

The Minister and the Crown provides this information without warranty  
 or representation as to any matter including but not limited to whether  
 the data/information is correct, accurate, or free from error, defect,  
 danger, or hazard and whether it is otherwise useful or suitable for  
 any use the user may make of it.

